

## Large-Scale National Grid Data

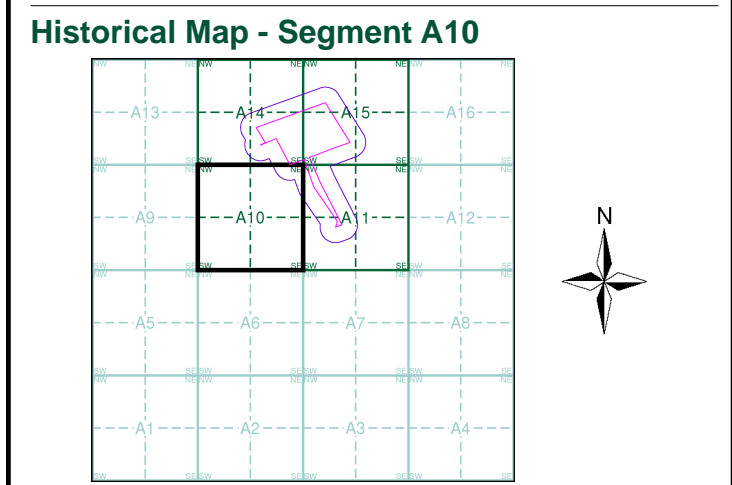
### Published 1995

### Source map scale - 1:2,500

'Large Scale National Grid Data' superseded SIM cards (Ordnance Survey's 'Survey of Information on Microfilm') in 1992, and continued to be produced until 1999. These maps were the fore-runners of digital mapping and so provide detailed information on houses and roads, but tend to show less topographic features such as vegetation. These maps were produced at both 1:2,500 and 1:1,250 scales.

### Map Name(s) and Date(s)

NJ6835 1995 1:2,500	NJ6935 1995 1:2,500
NJ6834 1995 1:2,500	NJ6934 1995 1:2,500



### Order Details

Order Number:

375640468\_1\_1

Customer Ref:

E12482

National Grid Reference:

369550, 835400

Slice:

A

Site Area (Ha):

14.46

Search Buffer (m):

100

### Site Details

Site at, Rothienorman, Aberdeenshire



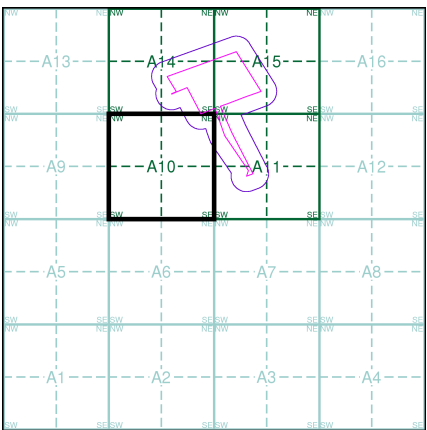


## Historical Aerial Photography

**Published 2006**

This aerial photography was produced by Getmapping, these vertical aerial photographs provide a seamless, full colour survey of the whole of Great Britain

### Historical Aerial Photography - Segment A10



### Order Details

Order Number: 375640468\_1\_1  
Customer Ref: E12482  
National Grid Reference: 369550, 835400  
Slice: A  
Site Area (Ha): 14.46  
Search Buffer (m): 100

### Site Details

Site at, Rothienorman, Aberdeenshire



# Historical Mapping Legends

## Ordnance Survey County Series and Ordnance Survey Plan 1:2,500



## Ordnance Survey Plan, Additional SIMs and Supply of Unpublished Survey Information 1:2,500 and 1:1,250



## Large-Scale National Grid Data 1:2,500 and 1:1,250



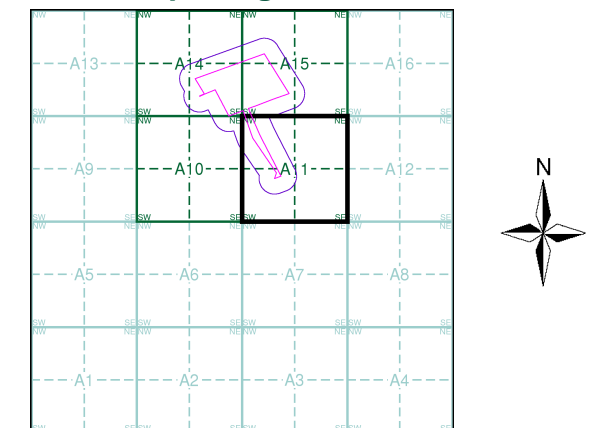
# Envirocheck®

LANDMARK INFORMATION GROUP®

## Historical Mapping & Photography included:

Mapping Type	Scale	Date	Pg
Aberdeenshire	1:2,500	1871	2
Aberdeenshire	1:2,500	1901	3
Ordnance Survey Plan	1:2,500	1977 - 1981	4
Large-Scale National Grid Data	1:2,500	1995	5
Historical Aerial Photography	1:2,500	2006	6

## Historical Map - Segment A11



## Order Details

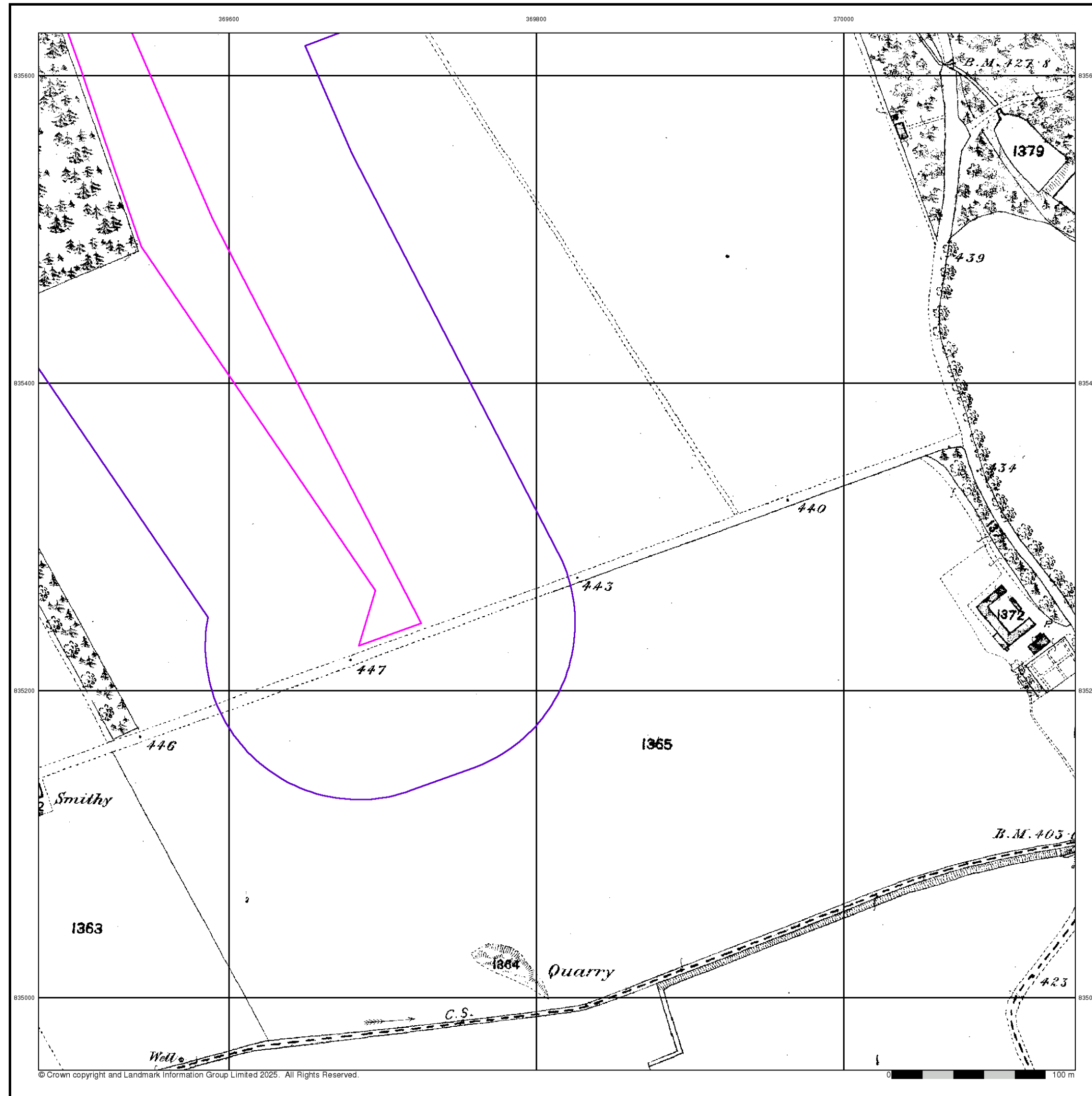
Order Number: 375640468\_1\_1  
Customer Ref: E12482  
National Grid Reference: 369550, 835400  
Slice: A  
Site Area (Ha): 14.46  
Search Buffer (m): 100

## Site Details

Site at, Rothienorman, Aberdeenshire

**Landmark®**  
INFORMATION GROUP

Tel: 0844 844 9952  
Fax: 0844 844 9951  
Web: www.envirocheck.co.uk



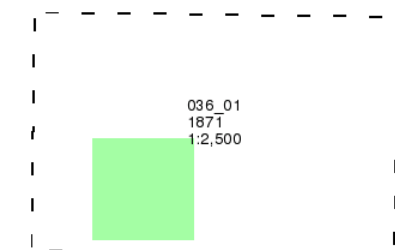
## Aberdeenshire

Published 1871

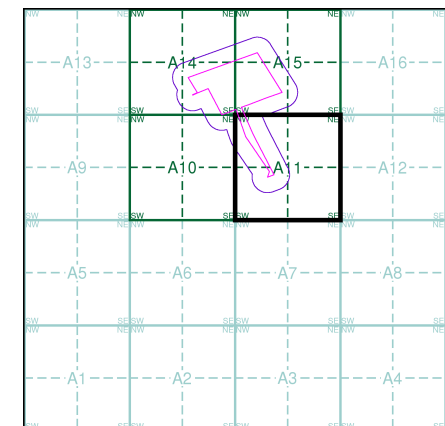
Source map scale - 1:2,500

The historical maps shown were reproduced from maps predominantly held at the scale adopted for England, Wales and Scotland in the 1840's. In 1854 the 1:2,500 scale was adopted for mapping urban areas and by 1896 it covered the whole of what were considered to be the cultivated parts of Great Britain. The published date given below is often some years later than the surveyed date. Before 1938, all OS maps were based on the Cassini Projection, with independent surveys of a single county or group of counties, giving rise to significant inaccuracies in outlying areas.

### Map Name(s) and Date(s)



### Historical Map - Segment A11



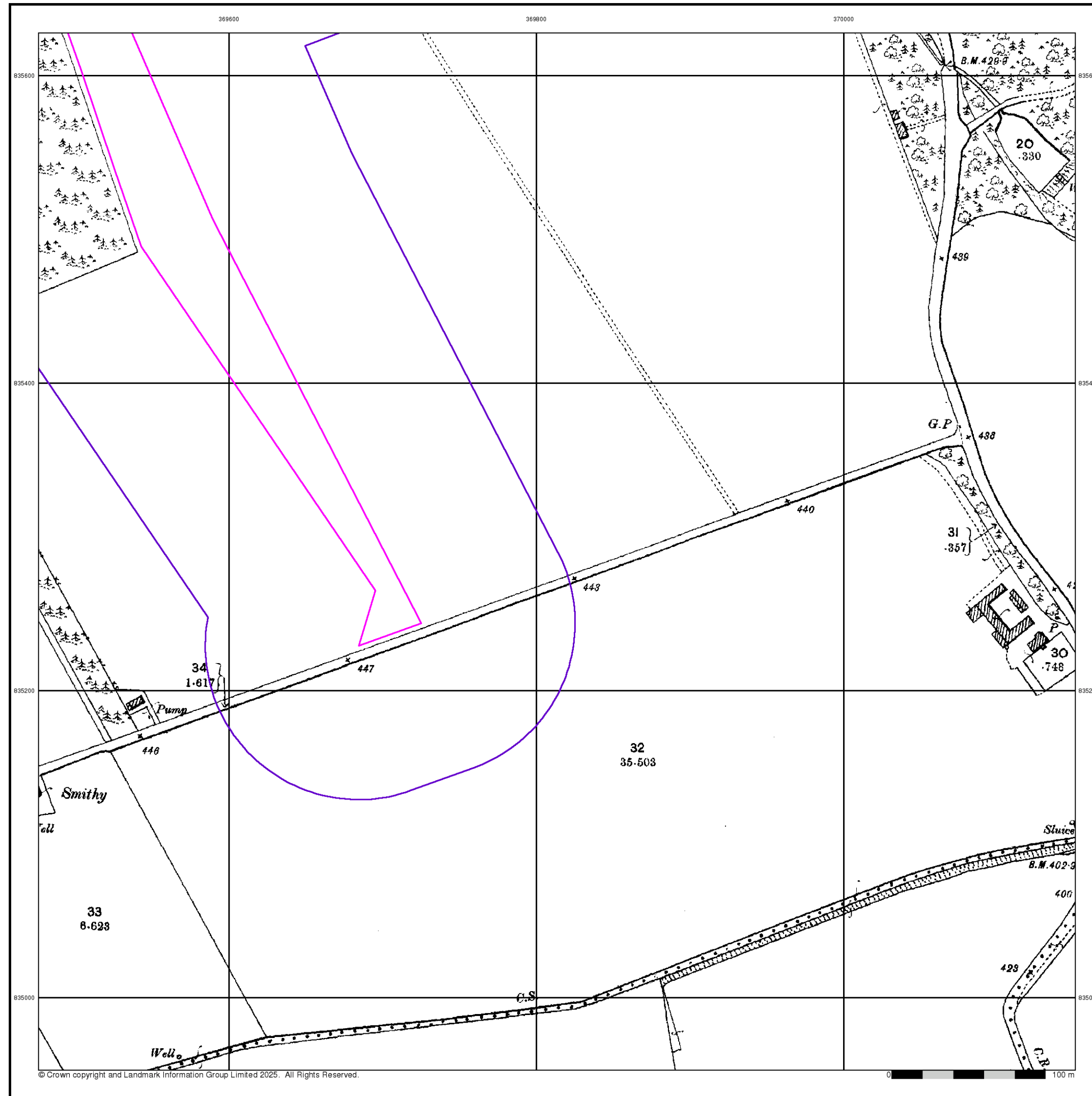
### Order Details

Order Number: 375640468\_1\_1  
Customer Ref: E12482  
National Grid Reference: 369550, 835400  
Slice: A  
Site Area (Ha): 14.46  
Search Buffer (m): 100

### Site Details

Site at, Rothienorman, Aberdeenshire





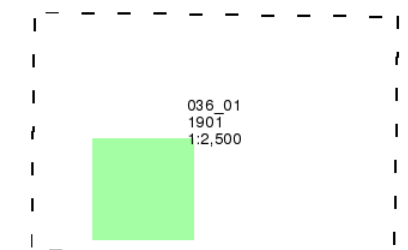
## Aberdeenshire

Published 1901

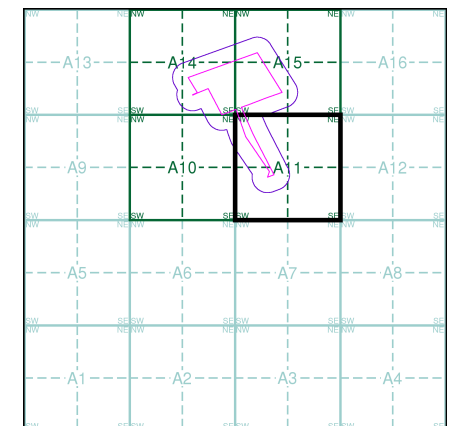
Source map scale - 1:2,500

The historical maps shown were reproduced from maps predominantly held at the scale adopted for England, Wales and Scotland in the 1840's. In 1854 the 1:2,500 scale was adopted for mapping urban areas and by 1896 it covered the whole of what were considered to be the cultivated parts of Great Britain. The published date given below is often some years later than the surveyed date. Before 1938, all OS maps were based on the Cassini Projection, with independent surveys of a single county or group of counties, giving rise to significant inaccuracies in outlying areas.

### Map Name(s) and Date(s)



### Historical Map - Segment A11



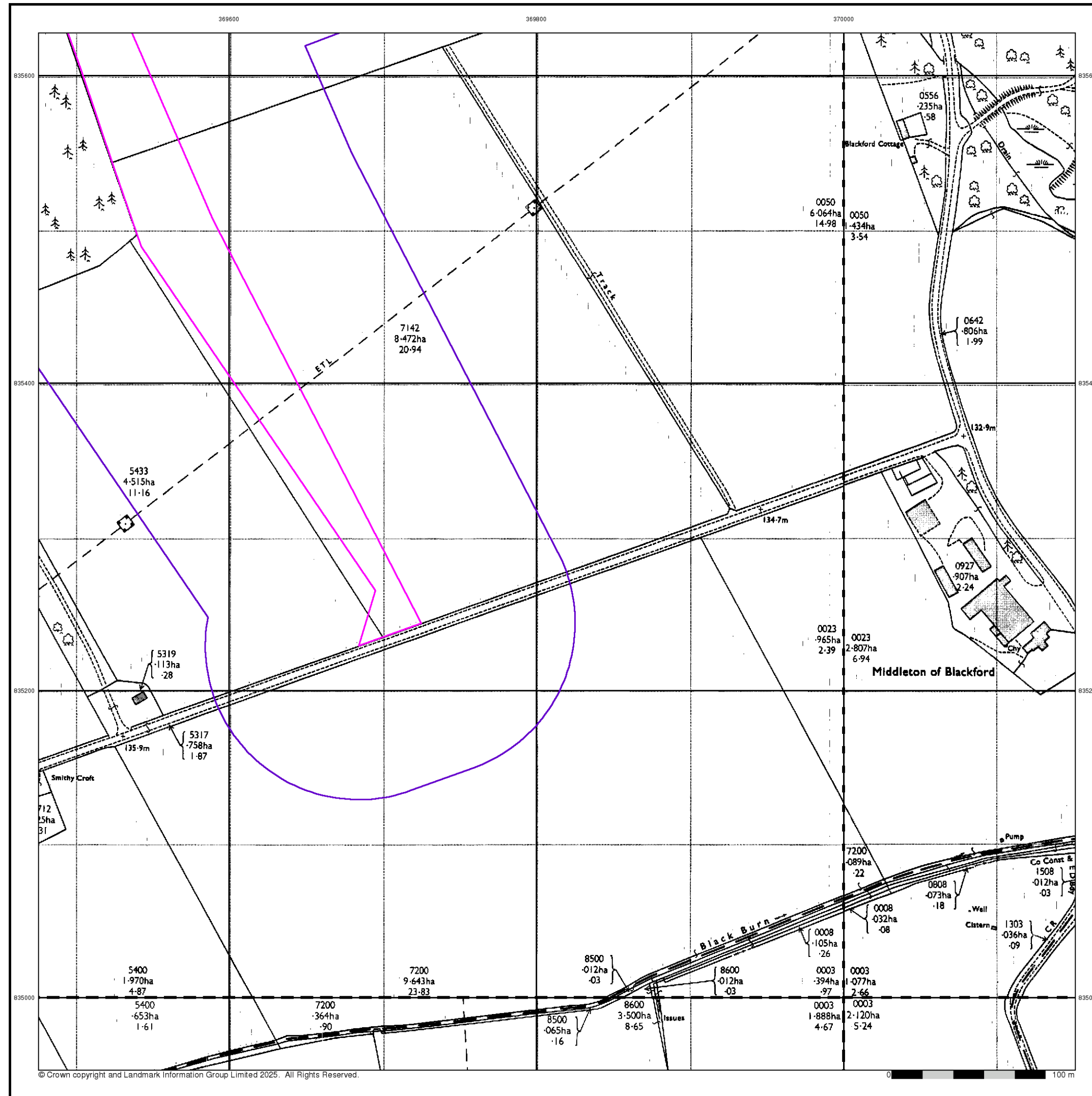
### Order Details

Order Number: 375640468\_1\_1  
Customer Ref: E12482  
National Grid Reference: 369550, 835400  
Slice: A  
Site Area (Ha): 14.46  
Search Buffer (m): 100

### Site Details

Site at, Rothienorman, Aberdeenshire





## Ordnance Survey Plan

Published 1977 - 1981

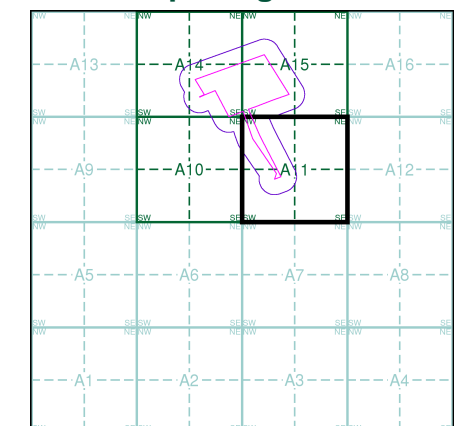
Source map scale - 1:2,500

The historical maps shown were reproduced from maps predominantly held at the scale adopted for England, Wales and Scotland in the 1840's. In 1854 the 1:2,500 scale was adopted for mapping urban areas and by 1896 it covered the whole of what were considered to be the cultivated parts of Great Britain. The published date given below is often some years later than the surveyed date. Before 1938, all OS maps were based on the Cassini Projection, with independent surveys of a single county or group of counties, giving rise to significant inaccuracies in outlying areas.

### Map Name(s) and Date(s)

NJ6935 1981 12,500	NJ7035 1981 12,500
NJ6934 1977 12,500	NJ7034 1977 12,500

### Historical Map - Segment A11



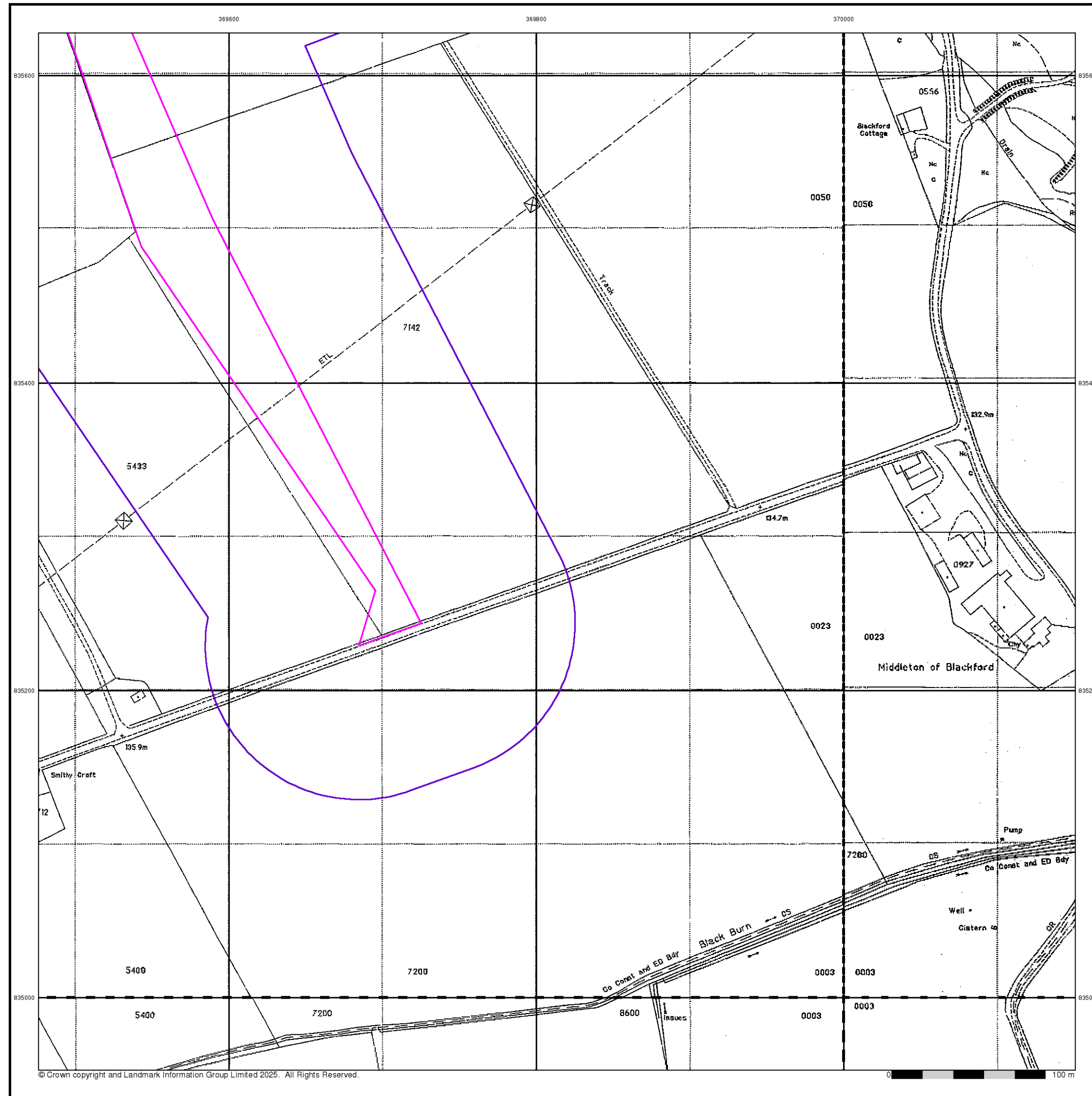
### Order Details

Order Number: 375640468\_1\_1  
Customer Ref: E12482  
National Grid Reference: 369550, 835400  
Slice: A  
Site Area (Ha): 14.46  
Search Buffer (m): 100

### Site Details

Site at, Rothienorman, Aberdeenshire





© Crown copyright and Landmark Information Group Limited 2025. All Rights Reserved.

# Envirocheck®

LANDMARK INFORMATION GROUP®

## Large-Scale National Grid Data

Published 1995

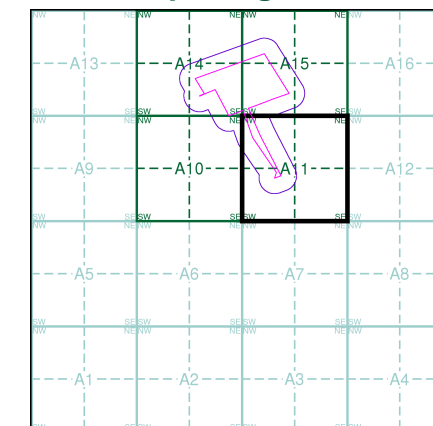
Source map scale - 1:2,500

'Large Scale National Grid Data' superseded SIM cards (Ordnance Survey's 'Survey of Information on Microfilm') in 1992, and continued to be produced until 1999. These maps were the fore-runners of digital mapping and so provide detailed information on houses and roads, but tend to show less topographic features such as vegetation. These maps were produced at both 1:2,500 and 1:1,250 scales.

### Map Name(s) and Date(s)

NJ6935 1995 12,500	NJ7035 1995 12,500
NJ6934 1995 12,500	NJ7034 1995 12,500

### Historical Map - Segment A11



### Order Details

Order Number: 375640468\_1\_1  
Customer Ref: E12482  
National Grid Reference: 369550, 835400  
Slice: A  
Site Area (Ha): 14.46  
Search Buffer (m): 100

### Site Details

Site at, Rothienorman, Aberdeenshire

**Landmark®**  
INFORMATION GROUP

Tel: 0844 844 9952  
Fax: 0844 844 9951  
Web: www.envirocheck.co.uk





# Envirocheck®

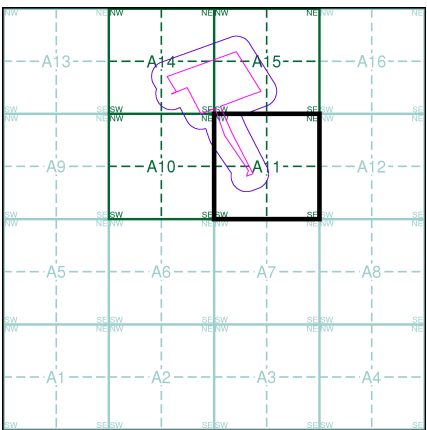
LANDMARK INFORMATION GROUP®

## Historical Aerial Photography

**Published 2006**

This aerial photography was produced by Getmapping, these vertical aerial photographs provide a seamless, full colour survey of the whole of Great Britain

### Historical Aerial Photography - Segment A11



### Order Details

Order Number: 375640468\_1\_1  
Customer Ref: E12482  
National Grid Reference: 369550, 835400  
Slice: A  
Site Area (Ha): 14.46  
Search Buffer (m): 100

### Site Details

Site at, Rothienorman, Aberdeenshire

**Landmark®**  
INFORMATION GROUP

Tel: 0844 844 9952  
Fax: 0844 844 9951  
Web: [www.envirocheck.co.uk](http://www.envirocheck.co.uk)



# Historical Mapping Legends

## Ordnance Survey County Series and Ordnance Survey Plan 1:2,500



## Ordnance Survey Plan, Additional SIMs and Supply of Unpublished Survey Information 1:2,500 and 1:1,250



## Large-Scale National Grid Data 1:2,500 and 1:1,250



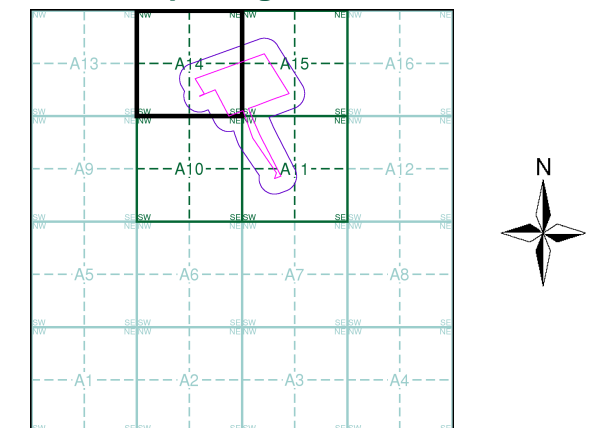
# Envirocheck®

LANDMARK INFORMATION GROUP®

## Historical Mapping & Photography included:

Mapping Type	Scale	Date	Pg
Aberdeenshire	1:2,500	1871	2
Aberdeenshire	1:2,500	1901	3
Ordnance Survey Plan	1:2,500	1981	4
Large-Scale National Grid Data	1:2,500	1995	5
Historical Aerial Photography	1:2,500	2006	6

## Historical Map - Segment A14



## Order Details

Order Number: 375640468\_1\_1  
Customer Ref: E12482  
National Grid Reference: 369550, 835400  
Slice: A  
Site Area (Ha): 14.46  
Search Buffer (m): 100

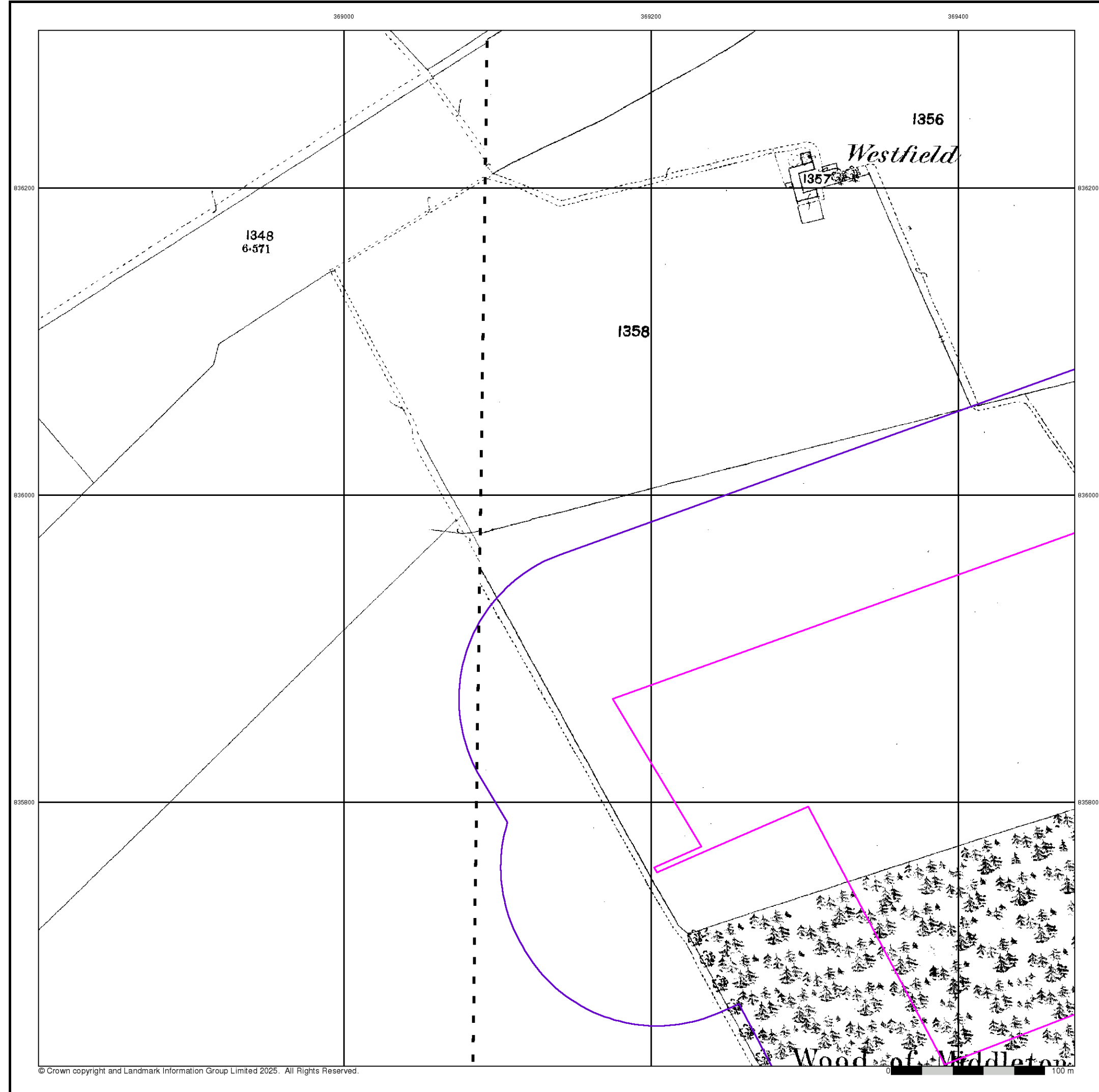
## Site Details

Site at, Rothienorman, Aberdeenshire

**Landmark®**  
INFORMATION GROUP

Tel: 0844 844 9952  
Fax: 0844 844 9951  
Web: www.envirocheck.co.uk





# Envirocheck<sup>®</sup>

LANDMARK INFORMATION GROUP<sup>®</sup>

## Aberdeenshire

### Published 1871

### Source map scale - 1:2,500

The historical maps shown were reproduced from maps predominantly held at the scale adopted for England, Wales and Scotland in the 1840's. In 1854 the 1:2,500 scale was adopted for mapping urban areas and by 1896 it covered the whole of what were considered to be the cultivated parts of Great Britain. The published date given below is often some years later than the surveyed date. Before 1938, all OS maps were based on the Cassini Projection, with independent surveys of a single county or group of counties, giving rise to significant inaccuracies in outlying areas.

#### Map Name(s) and Date(s)

035\_04  
1871  
1:2,500

036\_01  
1871  
1:2,500

#### Historical Map - Segment A14

N

#### Order Details

Order Number:	375640468_1_1
Customer Ref:	E12482
National Grid Reference:	369550, 835400
Slice:	A
Site Area (Ha):	14.46
Search Buffer (m):	100

#### Site Details

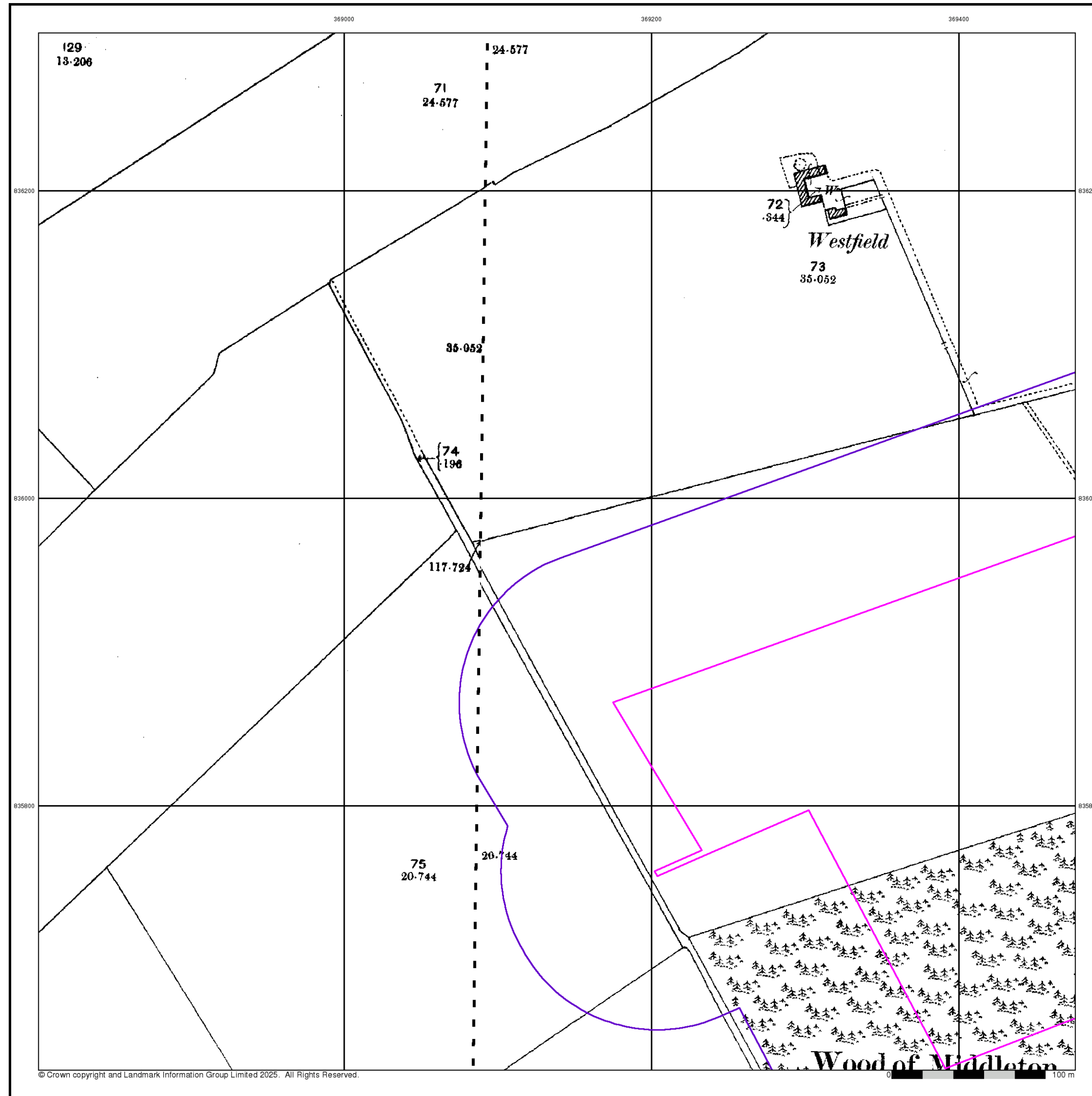
Site at, Rothienorman, Aberdeenshire

### Landmark<sup>®</sup>

INFORMATION GROUP

Tel: 0844 844 9952  
Fax: 0844 844 9951  
Web: [www.envirocheck.co.uk](http://www.envirocheck.co.uk)

A Landmark Information Group Service v50.0 29-Apr-2025 Page 2 of 6



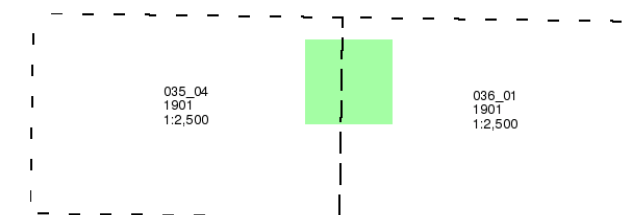
## Aberdeenshire

Published 1901

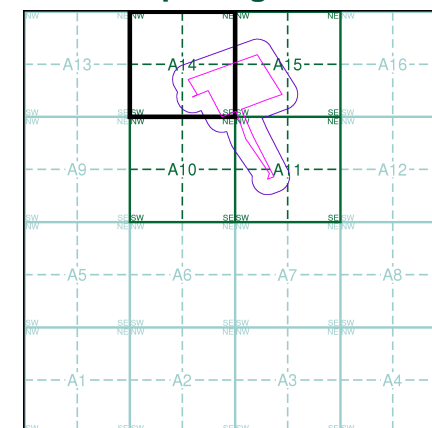
Source map scale - 1:2,500

The historical maps shown were reproduced from maps predominantly held at the scale adopted for England, Wales and Scotland in the 1840's. In 1854 the 1:2,500 scale was adopted for mapping urban areas and by 1896 it covered the whole of what were considered to be the cultivated parts of Great Britain. The published date given below is often some years later than the surveyed date. Before 1938, all OS maps were based on the Cassini Projection, with independent surveys of a single county or group of counties, giving rise to significant inaccuracies in outlying areas.

### Map Name(s) and Date(s)



### Historical Map - Segment A14



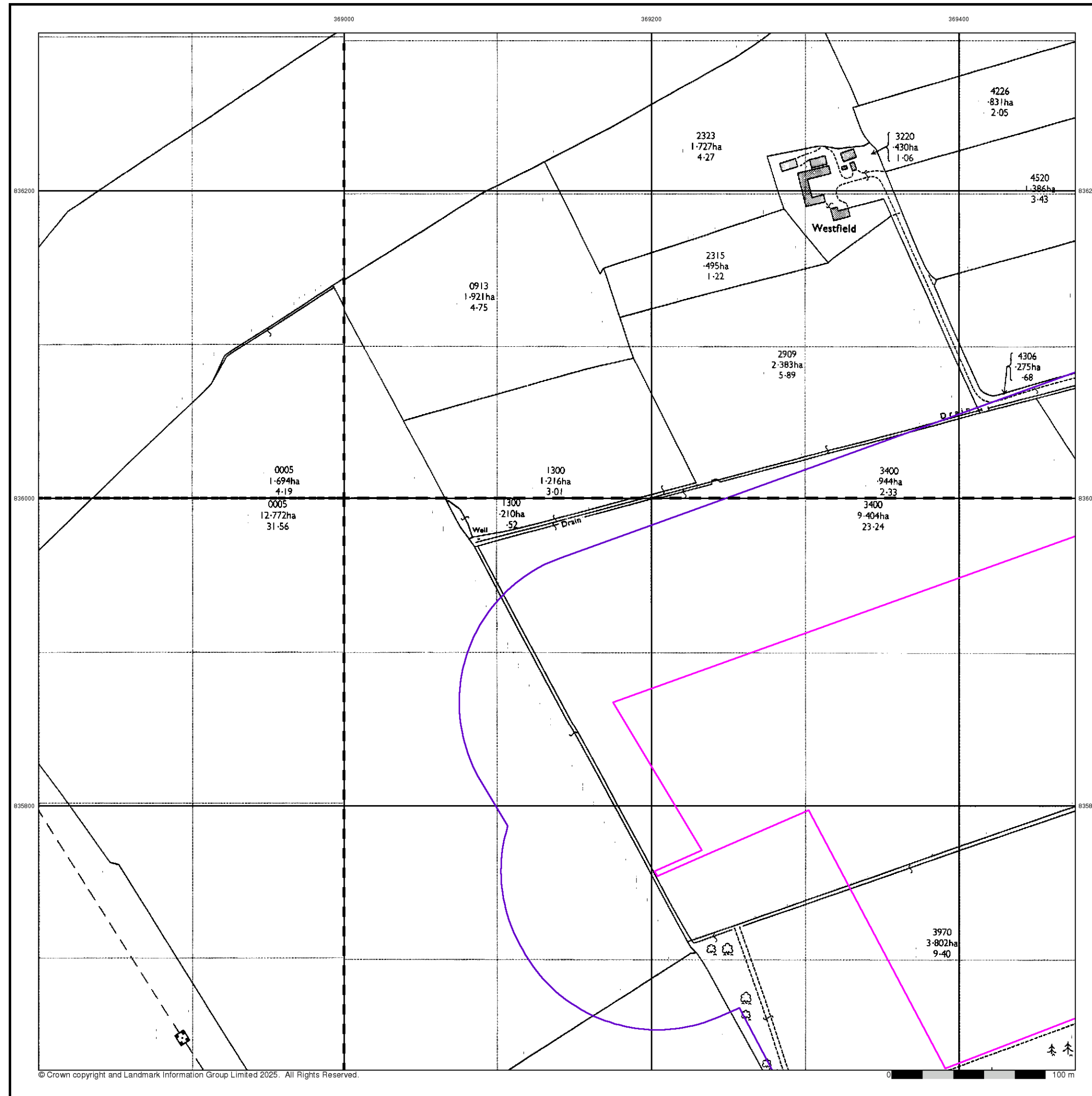
### Order Details

Order Number: 375640468\_1\_1  
Customer Ref: E12482  
National Grid Reference: 369550, 835400  
Slice: A  
Site Area (Ha): 14.46  
Search Buffer (m): 100

### Site Details

Site at, Rothienorman, Aberdeenshire





Ordnance Survey Plan

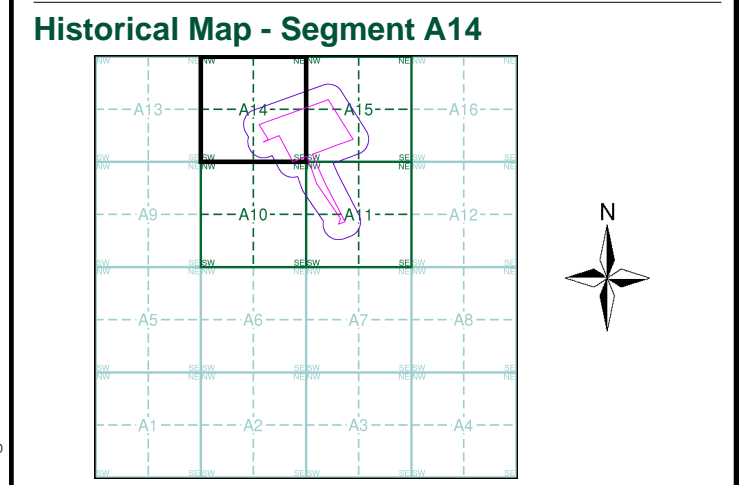
Published 1981

Source map scale - 1:2,500

The historical maps shown were reproduced from maps predominantly held at the scale adopted for England, Wales and Scotland in the 1840's. In 1854 the 1:2,500 scale was adopted for mapping urban areas and by 1896 it covered the whole of what were considered to be the cultivated parts of Great Britain. The published date given below is often some years later than the surveyed date. Before 1938, all OS maps were based on the Cassini Projection, with independent surveys of a single county or group of counties, giving rise to significant inaccuracies in outlying areas.

Map Name(s) and Date(s)

NJ6836	NJ6936
1981	1981
12,500	12,500
NJ6835	NJ6935
1981	1981
12,500	12,500



Order Details

Order Number: 375640468\_1\_1

Customer Ref: E12482

National Grid Reference: 369550, 835400

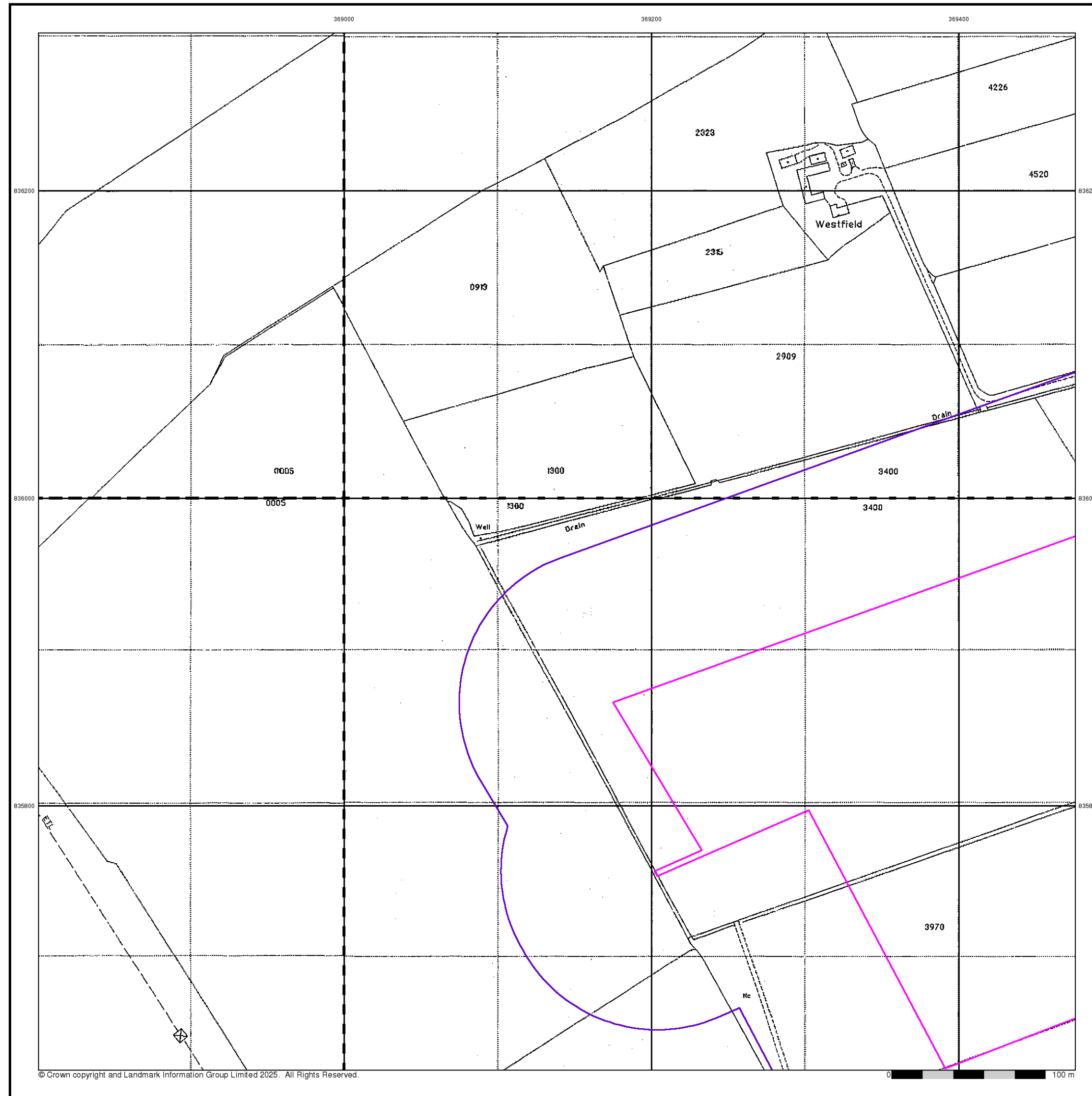
Slice: A

Site Area (Ha): 14.46

Search Buffer (m): 100

Site Details

Site at, Rothienorman, Aberdeenshire



## Large-Scale National Grid Data

Published 1995

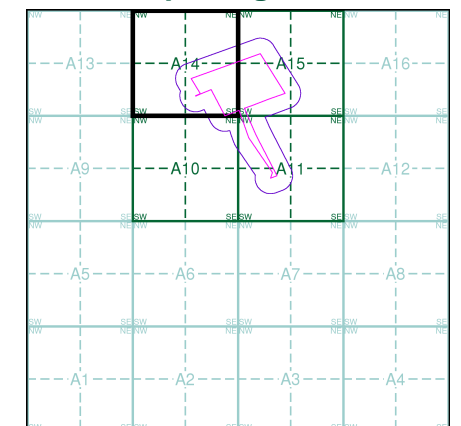
Source map scale - 1:2,500

'Large Scale National Grid Data' superseded SIM cards (Ordnance Survey's 'Survey of Information on Microfilm') in 1992, and continued to be produced until 1999. These maps were the fore-runners of digital mapping and so provide detailed information on houses and roads, but tend to show less topographic features such as vegetation. These maps were produced at both 1:2,500 and 1:1,250 scales.

### Map Name(s) and Date(s)

NJ6836	NJ6936
1995	1995
12,500	12,500
NJ6835	NJ6935
1995	1995
12,500	12,500

### Historical Map - Segment A14



### Order Details

Order Number: 375640468\_1\_1  
Customer Ref: E12482  
National Grid Reference: 369550, 835400  
Slice: A  
Site Area (Ha): 14.46  
Search Buffer (m): 100

### Site Details

Site at, Rothienorman, Aberdeenshire